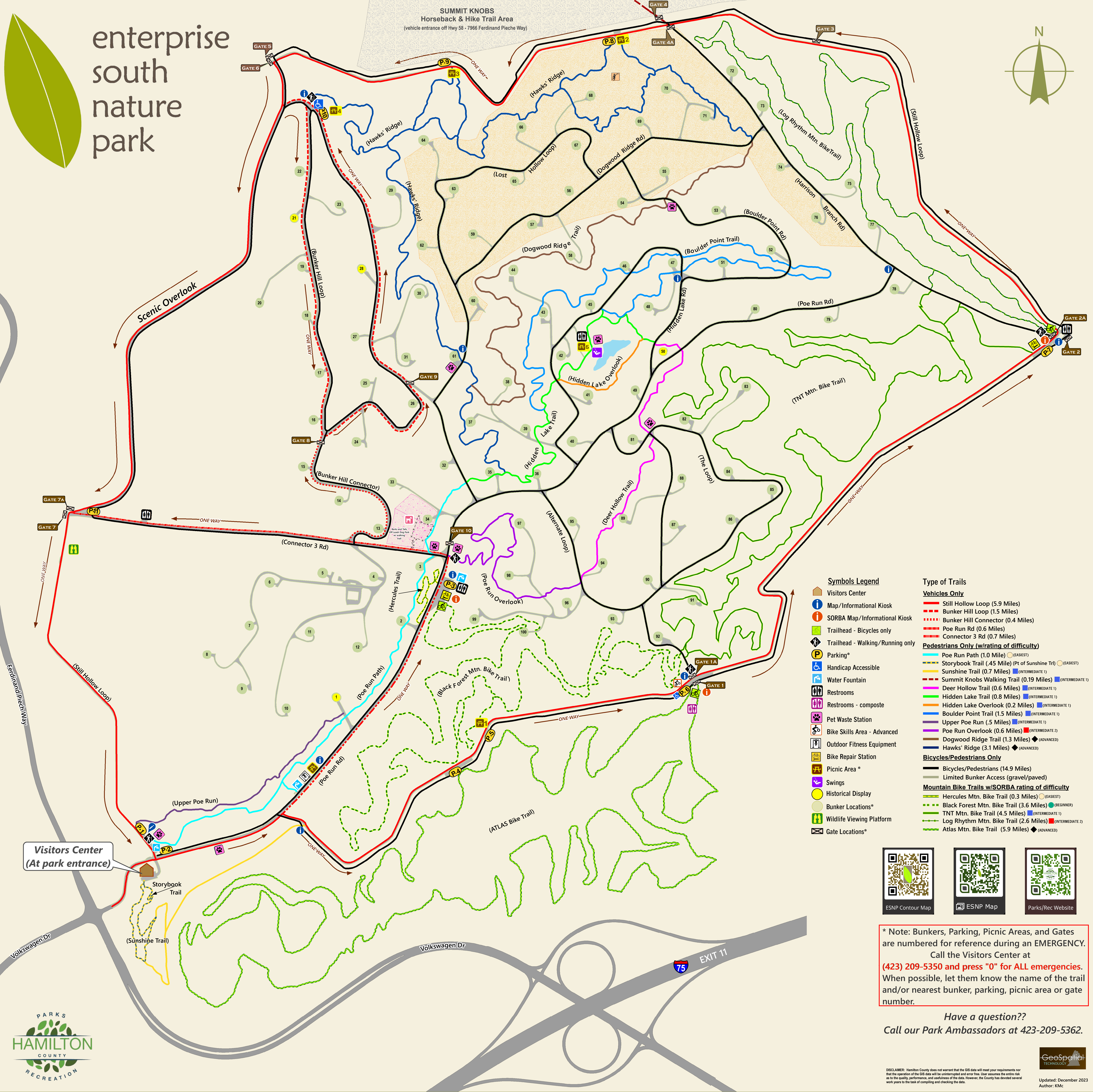
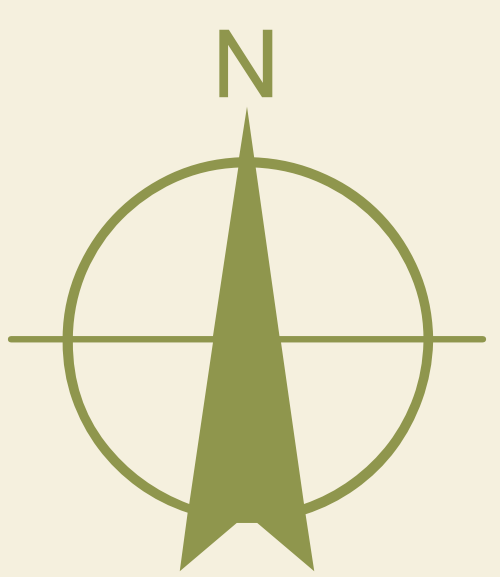


# enterprise south nature park

SUMMIT KNOBS  
Horseback & Hike Trail Area  
(vehicle entrance off Hwy 58 - 7966 Ferdinand Piche Way)



### Symbols Legend

- Visitors Center
- Map/Informational Kiosk
- SORBA Map/Informational Kiosk
- Trailhead - Bicycles only
- Trailhead - Walking/Running only
- Parking\*
- Handicap Accessible
- Water Fountain
- Restrooms
- Restrooms - composte
- Pet Waste Station
- Bike Skills Area - Advanced
- Outdoor Fitness Equipment
- Bike Repair Station
- Picnic Area \*
- Swings
- Historical Display
- Bunker Locations\*
- Wildlife Viewing Platform
- Gate Locations\*

### Type of Trails




- Vehicles Only**
- Still Hollow Loop (5.9 Miles)
  - Bunker Hill Loop (1.5 Miles)
  - Bunker Hill Connector (0.4 Miles)
  - Poe Run Rd (0.6 Miles)
  - Connector 3 Rd (0.7 Miles)
- Pedestrians Only (w/rating of difficulty)**
- Poe Run Path (1.0 Mile) (EASIEST)
  - Storybook Trail (.45 Mile) (Pt of Sunshine Trl) (EASIEST)
  - Sunshine Trail (0.7 Miles) (INTERMEDIATE 1)
  - Summit Knobs Walking Trail (0.19 Miles) (INTERMEDIATE 1)
  - Deer Hollow Trail (0.6 Miles) (INTERMEDIATE 1)
  - Hidden Lake Trail (0.8 Miles) (INTERMEDIATE 1)
  - Hidden Lake Overlook (0.2 Miles) (INTERMEDIATE 1)
  - Boulder Point Trail (1.5 Miles) (INTERMEDIATE 1)
  - Upper Poe Run (.5 Miles) (INTERMEDIATE 1)
  - Poe Run Overlook (0.6 Miles) (INTERMEDIATE 2)
  - Dogwood Ridge Trail (1.3 Miles) (ADVANCED)
  - Hawks' Ridge (3.1 Miles) (ADVANCED)
- Bicycles/Pedestrians Only**
- Bicycles/Pedestrians (14.9 Miles)
  - Limited Bunker Access (gravel/paved)
- Mountain Bike Trails w/SORBA rating of difficulty**
- Hercules Mtn. Bike Trail (0.3 Miles) (EASIEST)
  - Black Forest Mtn. Bike Trail (3.6 Miles) (BEGINNER)
  - TNT Mtn. Bike Trail (4.5 Miles) (INTERMEDIATE 1)
  - Log Rhythm Mtn. Bike Trail (2.6 Miles) (INTERMEDIATE 2)
  - Atlas Mtn. Bike Trail (5.9 Miles) (ADVANCED)

Visitors Center  
(At park entrance)

Volkswagen Dr

Volkswagen Dr

EXIT 11  
75



\* Note: Bunkers, Parking, Picnic Areas, and Gates are numbered for reference during an EMERGENCY. Call the Visitors Center at (423) 209-5350 and press "0" for ALL emergencies. When possible, let them know the name of the trail and/or nearest bunker, parking, picnic area or gate number.

Have a question??  
Call our Park Ambassadors at 423-209-5362.



DISCLAIMER: Hamilton County does not warrant that the GIS data will meet your requirements nor that the operation of the GIS data will be uninterrupted and error free. User assumes the entire risk as to the quality, performance, and usefulness of the data. However, the County has devoted several work years to the task of compiling and checking the data.

Updated: December 2023  
Author: KMc